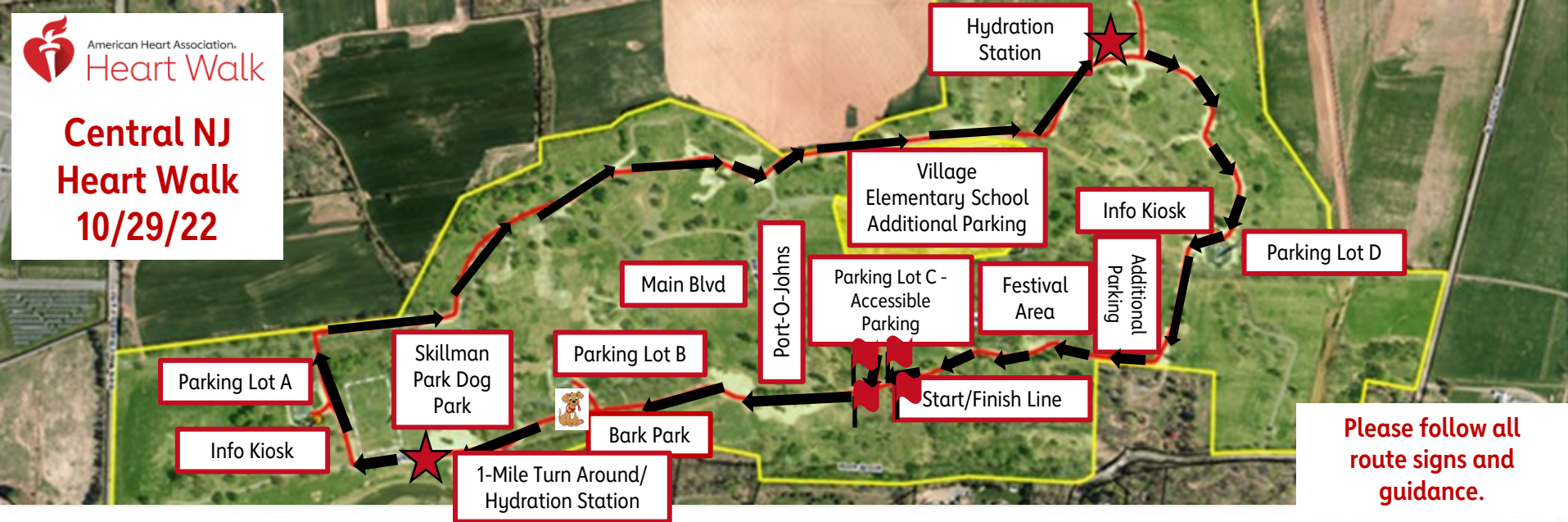


# Central NJ Heart Walk 10/29/22



**Please follow all  
route signs and  
guidance.**

## Legend

- Paved Trail
- Skillman Park Outline
- Village Elementary School

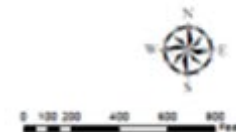


## SKILLMAN PARK

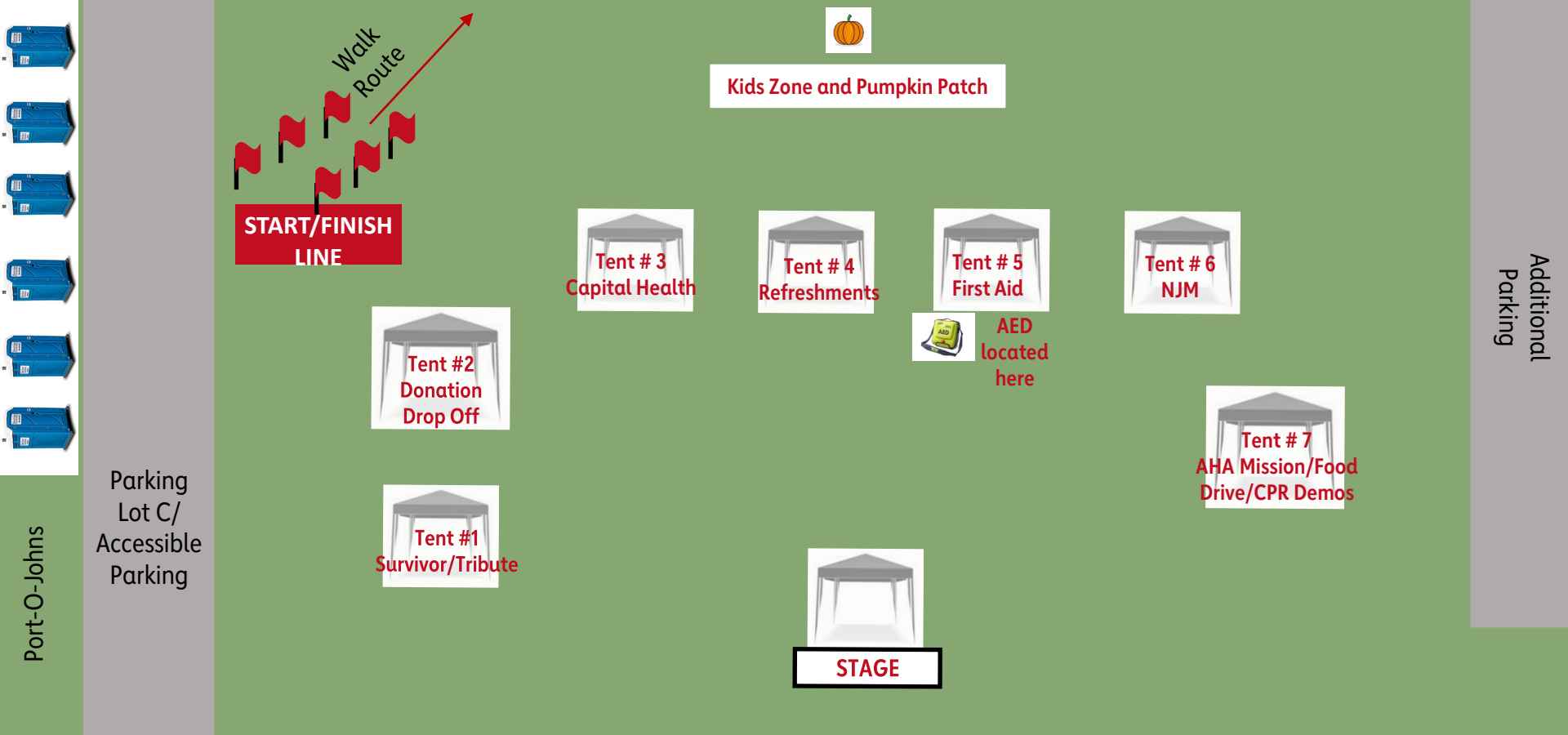
MONTGOMERY TOWNSHIP  
Somerset County  
Somerset County Park Commission  
June 2018



*\*Map is not to scale.  
Exact locations may  
vary slightly.*



- Begin at the official start line – the red feather flags on either side of the path.
- Head south on the paved trail toward the woods. At the fork in the path, continue right (west).
- Continue to follow the path (west and slightly south) until you approach the first hydration station (at approximately 0.5 miles) on the left-hand side. You will pass our Bark Park and Parking Lot B on your right as you walk. There will be picnic tables and benches to the left of the hydration station.
- If you are walking the 1-mile route, turn around here and follow the path you just walked back to the red feather flags.
- Should you wish to continue to the 2.35-mile route, continue walking south-west until you reach a corner at the end of the path. You will pass the Skillman Park Dog Park on your right. Turn right at the corner to continue the route.
- Continue straight, north and slightly west. You will cross Main Blvd at this point. Park staff will be directing traffic. You will pass an information kiosk and Parking Lot A on your left as you follow the path. After crossing Main Blvd, turn right at the fork.
- Continue the path in an easterly direction. The path will curve a bit in a northeast direction.
- Keep following the path east and slightly north. You will walk behind Village Elementary School.
- At approximately the 1.5-mile mark, there will be a second hydration station.
- Continue to follow the curves of the path, south and slightly east. You will pass Parking Lot D on your right. You will need to cross Main Blvd again at this point. Park staff will be directing traffic.
- You will come to one final corner in the path, turn right and follow the route west and slightly south. Continue in this direction. You will pass the nature trail on your left.
- At approximately 2.28 miles, turn right to return to the red feather flags where the walk began.
- **Congratulations! You just completed the Heart Walk!**
- Volunteers will be stationed at Hydration Stations and the Bark Park on the route and AHA staff will be monitoring the route. If you have any questions, please contact Lauryn Walsh at (609) 605-4161.



Portable restrooms will be located to the far left of Parking Lot C. The walk will begin and end at the red feather flags. Festival area includes below tents/areas, which begin northwest of the stage and continue in a u-shape around the perimeter of the festival area north and east, ending at the other side of the stage.

- Tent # 1 Survivor/Tribute area
- Tent # 2 Donation Drop Off
- Tent # 3 Capital Health
- Tent # 4 Refreshments
- Kids Zone and Pumpkin Patch
- Tent # 5 First Aid (AED located here)
- Tent #6 NJM
- Tent # 7 AHA Mission Areas/Food Drive/Hands Only CPR Demos

Volunteers will be on hand to direct guests. If you have any questions, please contact Lauryn Walsh at (609) 605-4161.

\*Map is not to scale. Exact locations may vary slightly.

Village Elementary School



**Central NJ  
Heart Walk  
10/29/22**