



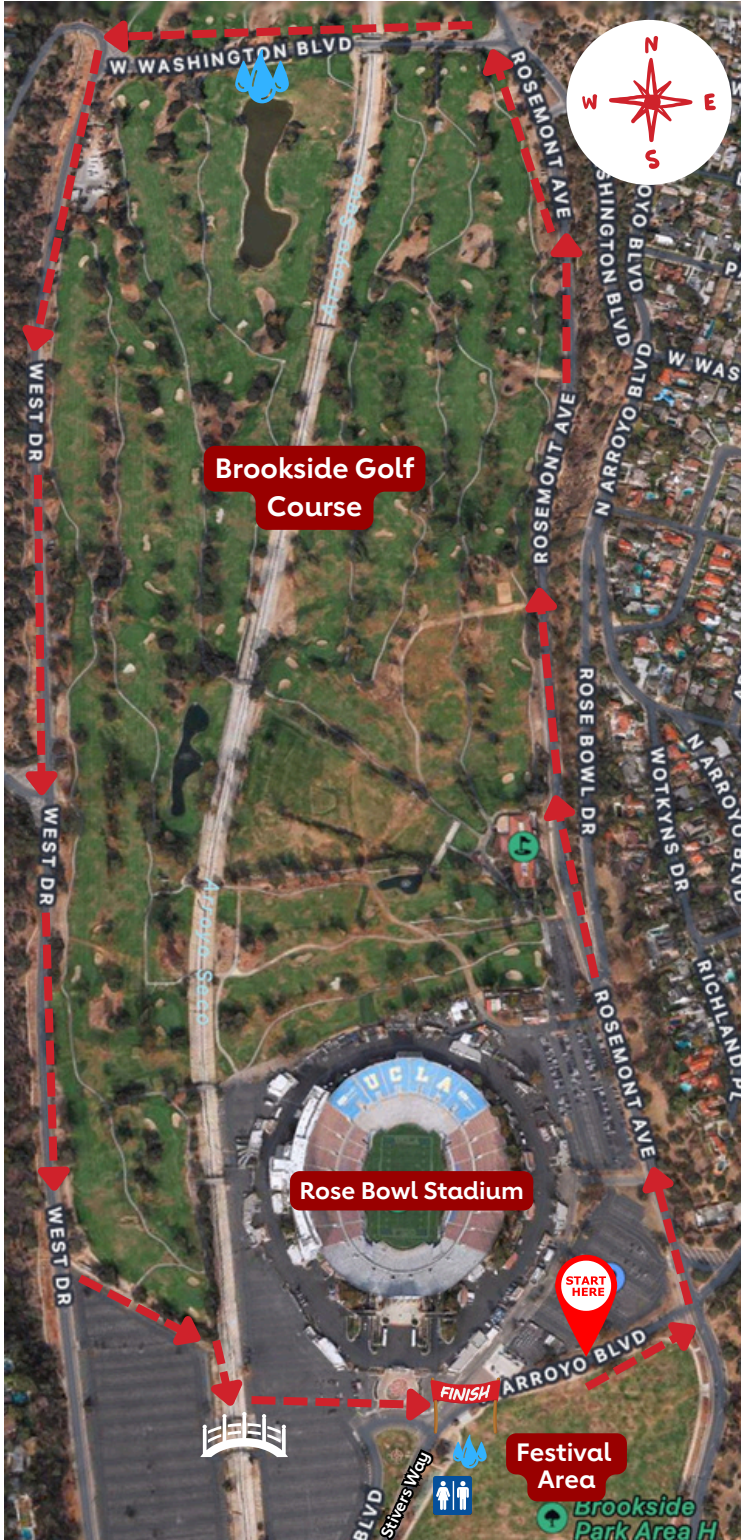
American Heart Association.

# Heart and Stroke Walk™

## October 27, 2024

# Los Angeles Heart and Stroke Walk

## Rose Bowl Stadium - 5K/3.1 Mile Route Map



- Starting Line:** Walkers will begin at the balloon arch on N Arroyo Blvd, located southeast of the Rose Bowl Stadium near the stage.
- First Turn:** Walkers will proceed east on the pathway towards Rosemont Ave. Upon reaching Rosemont Ave, they will turn **LEFT** for the 5K walk around the Brookside Golf Course. Volunteers will be there to assist and guide the walkers.
- Continue North and Turn:** Walkers will head north on Rosemont Ave and stay on the **LEFT SIDE** to remain on Rosemont Ave. At the first intersection, they will make a **LEFT** on Washington Blvd (do NOT continue on Rose Bowl Dr), heading west along the Brookside Golf Course.
- Third Turn:** Walkers will then make a **LEFT** on West Dr to head south along the Brookside Golf Course, continuing all the way down to the parking lot of the Rose Bowl Stadium.
- Final Turn:** Once walkers reach the parking lot of the Rose Bowl Stadium, they will make a **LEFT** to stay on the walkway and follow the directional signage to the bridge that crosses the river into Lot F. The route will continue to the finish line in the same vicinity where the walk begins.



**Water Stations:** A water station is located on the western side of the festival area south of the Finish Line next to the restrooms on the paved path adjacent to Stivers Way. The second water station is located along the 3.1mi route north of the Brookside Golf Course mid way through Washington Blvd as you approach west towards West Dr.



**Restrooms:** Located on the western side of the festival area along paved path adjacent to Arroyo Blvd next to the water station.

Please contact us for any questions:  
 Joonhyung Kim  
 Phone #: 213-291-7030  
 Email: Joonhyung.kim@heart.org





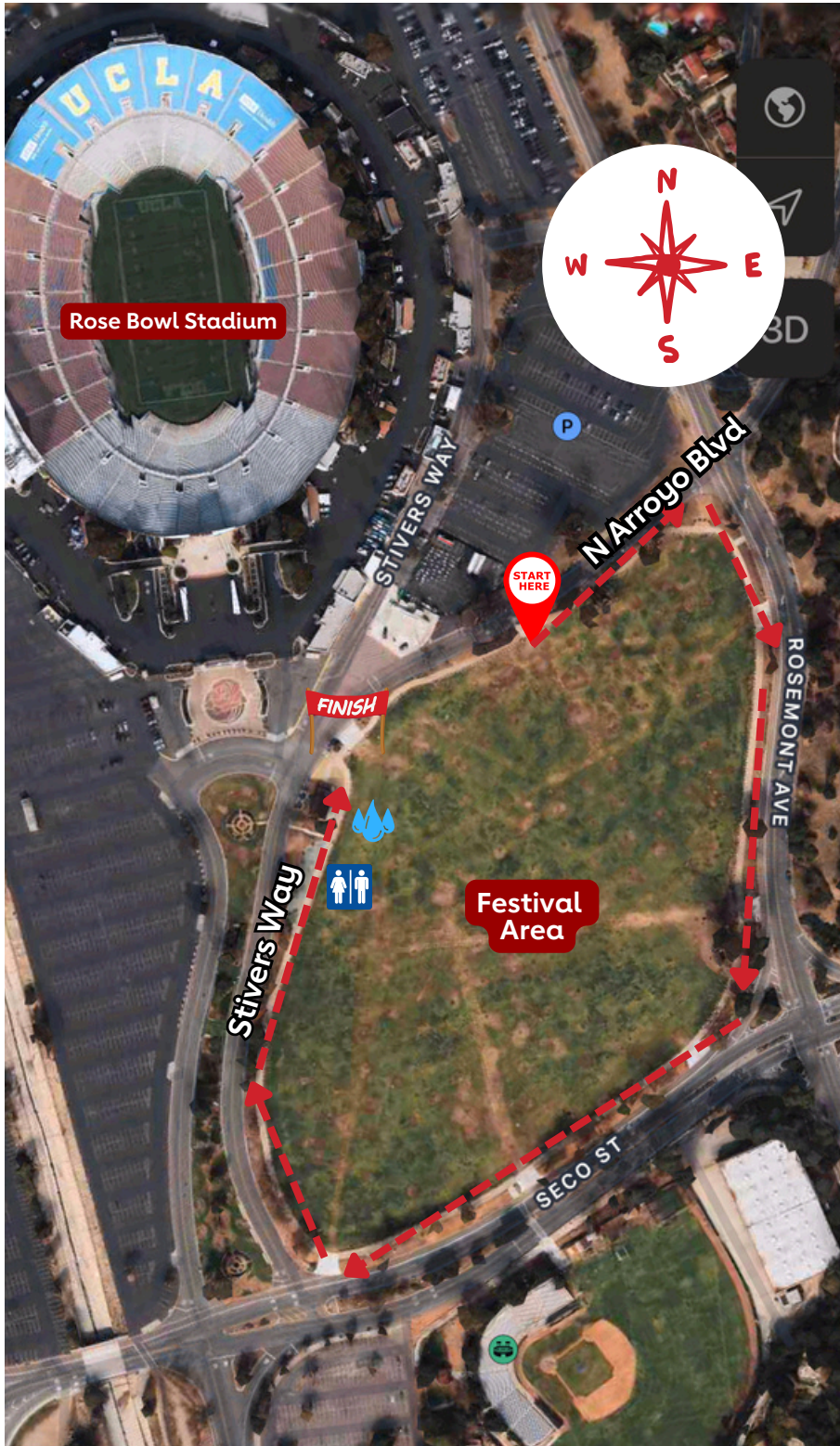
American Heart Association.

Heart and Stroke Walk™


October 27, 2024


# Los Angeles Heart and Stroke Walk

## Rose Bowl Stadium - 1 Mile Survivor Route Map



- 1. Starting Line:** Walkers will begin at the balloon arch on N Arroyo Blvd, located southeast of the Rose Bowl Stadium near the stage.
- 2. First Turn:** Walkers will proceed east on the pathway towards Rosemont Ave. Upon reaching Rosemont Ave, they will turn **RIGHT** to start the 1-mile walk around the grass field. Volunteers will be there to assist and guide the walkers.
- 3. Continue South:** Walkers will continue on the walk path along Rosemont Ave, heading south towards Seco St.
- 4. Second Turn:** At Seco St, walkers will make a **RIGHT** and head west towards Stivers Way, staying on the walk path.
- 5. Final Turn:** When walkers reach Stivers Way, they will turn **RIGHT** and continue down the walk path towards the finish line.

 **Water Stations:** A water station is located on the western side of the festival area south of the Finish Line next to the restrooms on the paved path adjacent to Stivers Way.

 **Restrooms:** Located on the western side of the festival area along paved path adjacent to Arroyo Blvd next to the water station.

Please contact us  
for any questions:  
Joonhyung Kim  
Phone #: 213-291-7030  
Email: [Joonhyung.kim@heart.org](mailto:Joonhyung.kim@heart.org)

