






2024 Middle Tennessee Heart Walk

Route Map

Key

-  Start Line
-  Finish Line
-  Water Station
-  Survivor Route
-  Festival Area

P Parking

1. Nashville Speedway
2. Fair Park
3. Grass field in-between the speedway and Fair Park

Access parking lots on Craighead Street



Route

- Start route at the front of the festival area, located in the northeast corner of Geodis Park.
- Head south towards the parking lots and Dog Park, following the sidewalk path around Geodis Park to circle back to festival area.
- The Survivor route concludes at the corner of the front plaza right before it meets Benton Ave.
- Continue full route east onto Benton Ave toward Wedgewood Ave.
- Take a right on Wedgewood Ave toward Craighead Street.
- Turn right onto Craighead Street and follow towards Bransford Ave.
- Turn right on Bransford Ave toward Benton Ave.
- Turn right onto Benton Ave back toward the festival area and front plaza.
- Turn right into Geodis Park entrance and festival area to conclude walk.



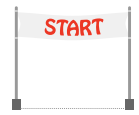
FESTIVAL MAP

Kids Zone: Games

Kids Zone: Face Painter & Balloons

Nutrition/ Water station

Just Love Coffee



Side Stage

Main Stage

Welcome/ Donations/ Volunteer Check In

Media partner

Security Entrance

Top Dog

Memorial Wall

Start Stage

COMPANY ROW

- General companies
- Ascension Saint Thomas
- Gaylord Opryland
- Surgery Partners
- UnitedHealth Group
- HCA / TriStar
- Survivor Celebration

- Hands Only CPR
- The Big Thank You
- Community Impact
- You're the Cure Advocacy
- F.A.S.T.
- Blood Pressure Screening
- Vanderbilt Meeting Spot

Games

Games

VIP Check-in

Company Photo Meetup

Photo Op

WeHo Club
VIP Area



Route Directions:

At 9:30 a.m., the walk will start at the front of the festival area, located in the northeast corner of Geodis Park and head south turning right towards the parking lots and Fair Dog Park, to follow the sidewalk path surrounding the Geodis Park perimeter and circle back to the festival area.

Option 1: Walkers doing the Survivor Route will complete their route here, at the corner of the front plaza right before it meets Benton Ave.

Option 2: Walkers doing the full 2.5-mile route will continue straight then turn right onto Benton Ave toward Wedgewood Ave. Walkers will take a right onto Wedgewood Ave toward Craighead St. Once at Craighead St walkers will take a right again and follow Bransford Ave back to Benton Ave.

All walkers will finish the route by turning right onto Benton Ave back toward the festival area and front plaza. To conclude turn right into Geodis Park entrance and festival area. Survivors are encouraged to use the survivor lane as they cross the finish line.

Festival Map Guidance:

Enter the festival area on Benton Ave, heading west, from Craighead Street. The Stage will be sitting along the Eastern Concourse Plaza close to the main security entrance. To the left of the stage will be the Welcome and Donations tent, and to the left of that the Media Partner tent which be located directly next to the Security Concourse entrance. On the other side the security entrance the Top Dog tent will be set up, with the Memorial wall directly to the left of it and then the start stage and start line directly to the left of that.

Across from the stage, there will be a grassy area for the kids' zone and the nutrition tent with snacks and water. To the right of the stage will be a side stage tent for speakers, and to the right of that is our Finish Line and Survivor Lane with the bell for Survivors to ring as they pass through. Behind the Nutrition tent and directly across from the Top Dog tent will be a coffee truck, Just Love Coffee.

Once heading into the security entrance/concourse area to the left you will find (in this order) Hands Only CPR, The Big Thank You with notes to our local healthcare workers, Community Impact table, You're the Cure Advocacy table, F.A.S.T. Stroke Awareness table, Blood Pressure Screenings, and the Vanderbilt Company Meeting Spot. Across from that will be a few games as well as a Team Photo Op location.

To the right of the security entrance (in this order) you will find the Survivor Celebration table, HCA/Tristar company meeting spot, UnitedHealth Group company meeting spot, Surgery Partners company meeting spot, Gaylord company meeting spot, Ascension Saint Thomas company meeting spot, and then the general companies meeting spot. In front of that there will be a few games as well as the VIP Check-in. Behind VIP check-In is the We-Ho Club for our Top Walkers and Survivors. In front of the company meeting locations there will be a section of the stands opened up for team company photos. Restrooms are located on either side of the security entrance with access from inside the concourse as well as out in the front plaza.

If you need any additional assistance the day of the event you can contact the Heart Walk Team at 615-340-4100.