






Adams County Heart Walk

Legend

-  Start/Finish Line
-  Parking
-  Registration
-  Hydration Station
-  Restrooms

CHOOSE YOUR ROUTE!

Survivor Route (red): 0.25 mile

Main Route (yellow): 1 mile

- Survivor Route: From the Start Line in front of the Kiwanis Pavilion, follow the walking path past the basketball courts and turn left. Follow the path as it bends left along Stevens Run until you reach the Hydration Station. Turn left and return to the Start/Finish Line or continue for more laps.
- Main Route: From the Start Line in front of Kiwanis Pavilion, follow the walking path past the basketball courts and turn left. Follow the path as it bends left along Stevens Run. At the Hydration Station, continue straight.
- Follow the walking path along Stevens Run and around the Dog Park. At the Dog Park entrance, turn right, then left in front of the pavilions. Turn left again at the restrooms.
- Follow the path past the athletic fields and rec center until you return to the Start/Finish Line or continue for more laps.

Need assistance?

Call Gail Frassetta at 717-829-4805.

